












# PERKINS WOODS AT LITTLE TUCK

Perkins Woods at Little Tuck consists of 92 acres of predominantly deciduous trees on a steep incline, topping out at about 1,800 feet elevation and 450 feet vertical rise. From the two hiking trails that lead to the top, the hiker can experience the abundance of wildflowers and wildlife that the property has to offer.

In the 1950s and 1960s the land was leased from Syracuse University by the Onondaga Ski Club who operated it as "Little Tuck". The club installed two rope tows; one from the road to the base and one to the top of the ski run. Several pulleys from the rope tows can still be seen.

There are several benches at the top giving hikers beautiful views of the Otisco farmland to the west. The property is donated in memory of Rachel and Dick Perkins.

-  OSC Remnants
-  Bench
-  Landmark
-  Parking
-  Boundary
-  Blue Trail
-  Yellow Trail
-  Rope Tow Track
-  Evergreen Forest
-  Deciduous Forest
-  Field

Data Sources: New York State DEM, Private Survey

