





Camillus Valley Natural Area (Northeast) Trail Map



-  Trail Head
-  Parking Lot
-  Nine Mile Creek
-  Camillus Valley Property Boundary

-  Road to Trailhead (Feederbank Rd)
-  Yellow Trail
-  Old Canal Towpath
-  River Access Trail

**Last Updated:
Spring 2016**

